





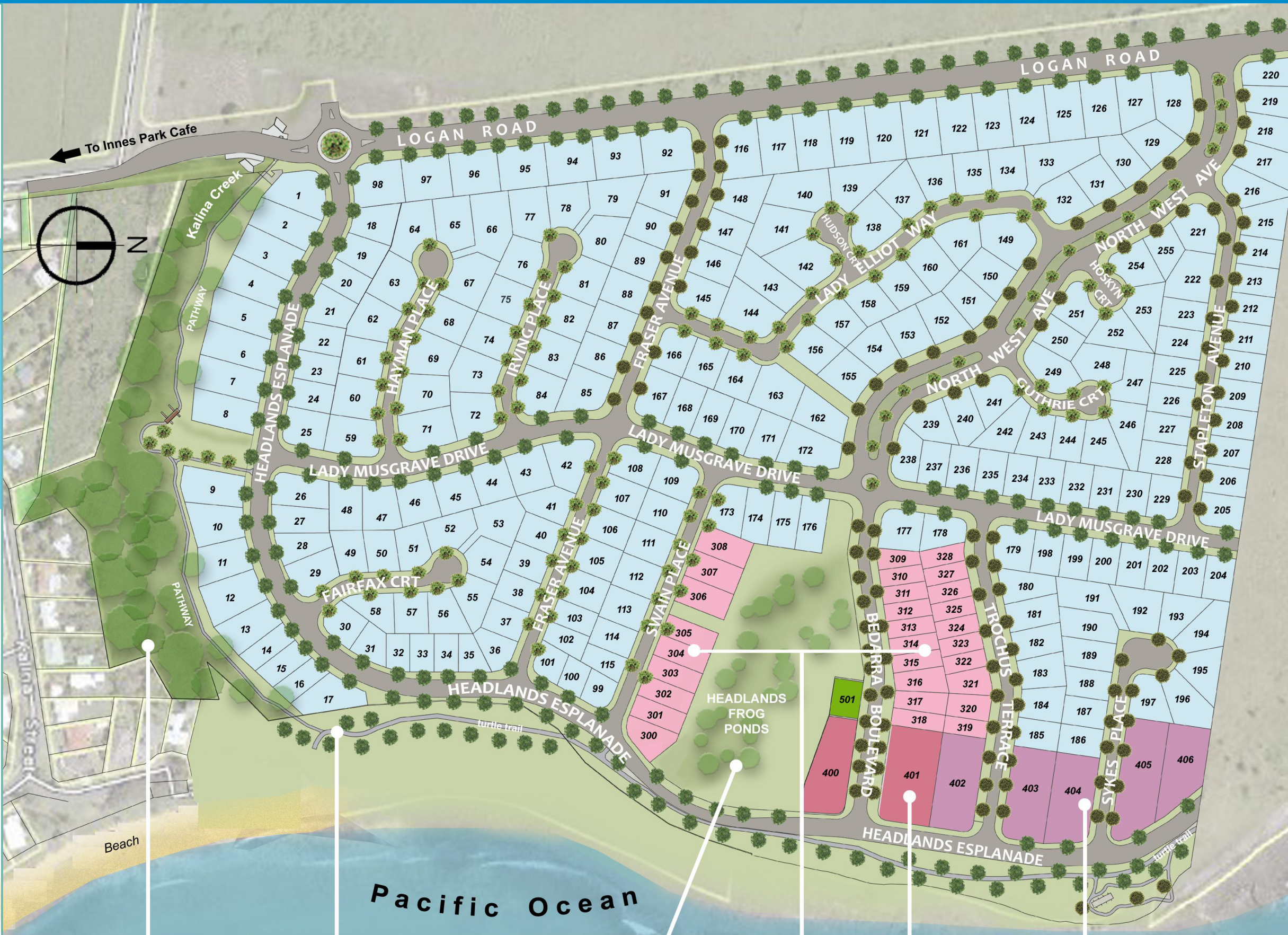


A map of the Bargarra Headlands Estate in Queensland, Australia. The map shows the coastline from Rockhampton in the north to Brisbane in the south. A red line indicates the route of the estate, with a red pin marking the location of the Bargarra Headlands Estate. Key locations marked include Rockhampton, Agnes Water, Bundaberg, Hervey Bay, Fraser Island, Lady Elliot Island, and Brisbane. The Great Barrier Reef is shown in the ocean to the north.

APPROVED MASTERPLAN LEGEND

-  **Low Density Residential**
-  **Small Lot Housing Precinct**
-  **Commercial Precinct**
-  **Medium Density Residential Precinct**

Proudly Delivered By:



KALINA COMMUNITY RESERVE




TURTLE TRAIL & FORESHORE PARK



HEADLANDS FROG PONDS (with Water Sensitive Urban Design)



SMALL LOT HOUSING PRECINCT



COMMERCIAL PRECINCT



MEDIUM DENSITY RESIDENTIAL



facebook.com/bargaraheadlands



0419 818 315

www.bargaraheadlands.com.au

**NOTE: Images for Illustrative Purposes Only.
Updated December 2020.**